



September 2020

SUFFIELD INDUSTRY RANGE CONTROL LTD

RANGE SAFETY CALENDAR

For the period 1 to 30 September 2020
Includes Amendment 5

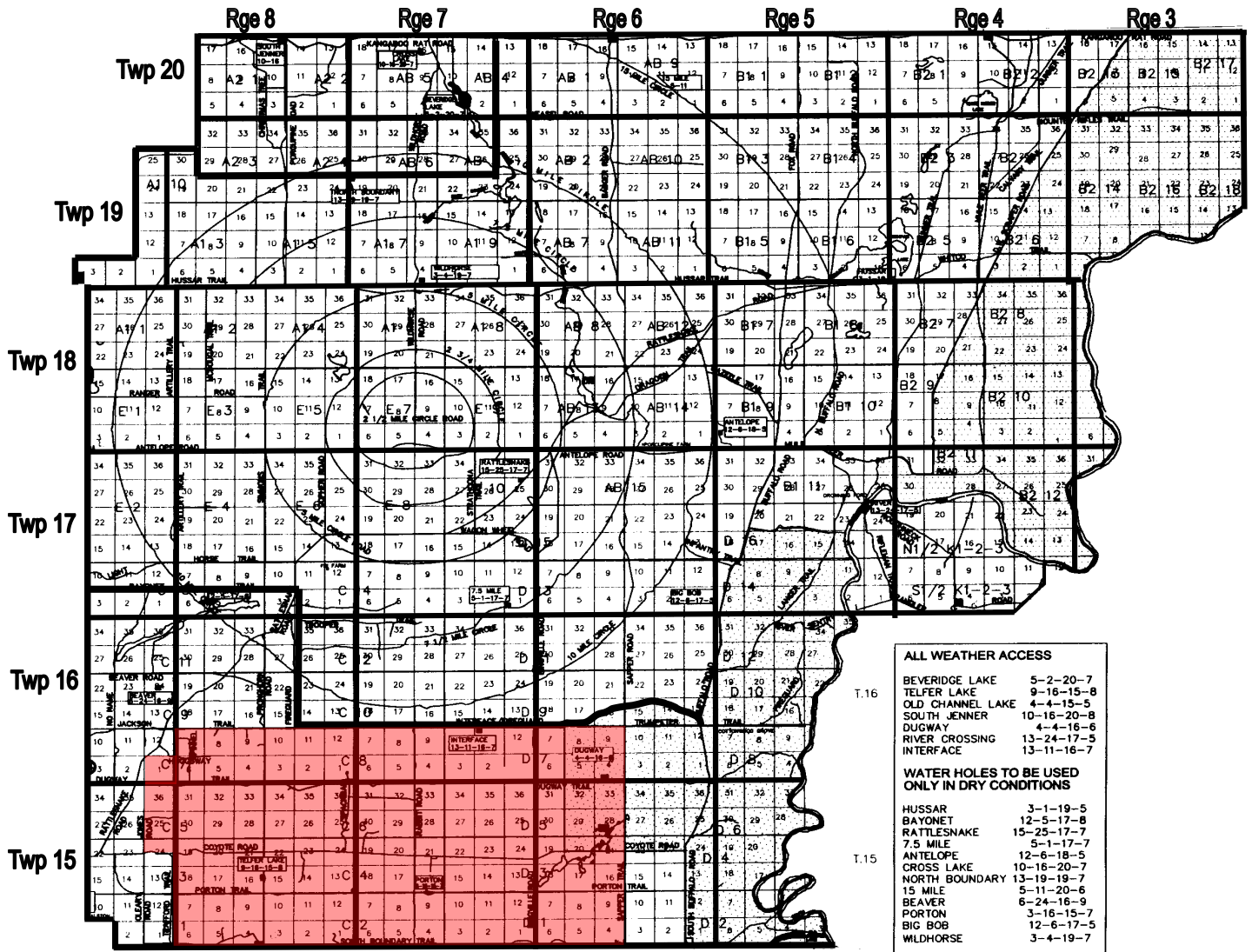
1. This Range Calendar is a FORECAST ONLY and circumstances will cause variations. Range Safety will issue notification of changes to the calendar as they become known.
2. Periodically Defense Research & Development Canada (DRDC) will close portions of Areas C and/or D on short notice. On these occasions, the information will be passed to all concerned by radio and/or telephone by Range Safety (call sign "ALBERTA ZERO").
3. The Oil Access Area and the Kangaroo Rat on the northern edge of the Suffield Block are open to IPC Canada/Cardinal activities at all times. This road is also used extensively by military vehicles during training exercises.
4. Supervisors will ensure all personnel requiring entry to the military training area adhere to the detail promulgated in the Range Calendar. In addition, personnel wishing to enter the area will obtain radio clearance from "ALBERTA ZERO" before entering and prior to each subsequent move. They will also inform "ALBERTA ZERO" upon leaving.
5. The contents of the directive entitled "Safety at Suffield" will be read and understood by personnel prior to entering the Range.

R. Baron
SIRC Supervisor

Tuesday 1 September to Friday 4 September 2020
0700 Hrs to 2000 Hrs, **DAILY**

Areas Out of Bounds		
Township	Range	Sections Closed
15	6	All sections west of Sapper Road out of bounds.
15	7	Completely Closed.
15	8	Completely Closed.
15	9	Sections 25 & 36 out of bounds. Section 24 north of Coyote Road out of bounds.
16	6	All sections west of Sapper Road and south of Interface/Trumpeter Trail out of bounds.
16	7	All sections south of Interface out of bounds
16	8	All sections south of Interface/Jackson Trail out of bounds.
16	9	Section 1 out of bounds.

Tuesday 1 September to Friday 4 September 2020
0700 Hrs to 2000 Hrs, **DAILY**



SUFFIELD INDUSTRY RANGE SAFETY PLANNING MAP

THIS MAP IS FOR PLANNING PURPOSES ONLY. THE RANGE CALENDAR ISSUED BY RANGE SAFETY SHOULD ALWAYS BE USED WHEN PLANNING ACCESS. IN ADDITION, ALWAYS CHECK WITH RANGE SAFETY (RADIO CALL SIGN "ALBERTA 0") BEFORE ATTEMPTING TO ACCESS ANY AREA ON THE BLOCK TO ENSURE IT IS SAFE.

GATES OPEN: AS OF APRIL 4TH, GATE 12 WILL BE THE ONLY GATE OPEN DAILY. IF THERE ARE ANY QUESTIONS PERTAINING TO ACCESS CONTACT "ALBERTA 0" AT 403-544-4486.

LEGEND

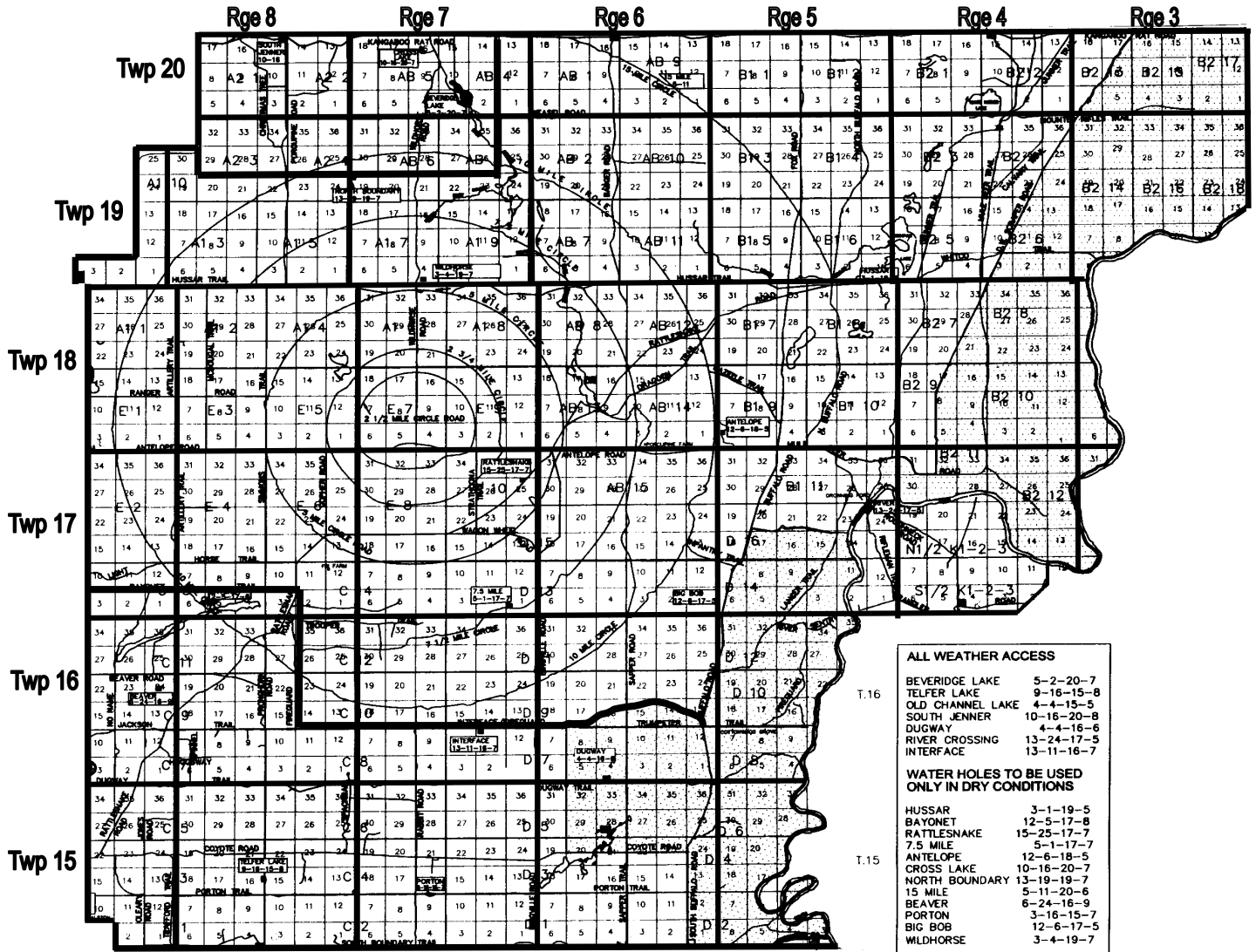


OUT OF BOUNDS - LIVE FIRING ON DATES SHOWN

2000 Hrs Friday 4 September to 0700 Hrs Tuesday 8 September 2020

Areas Out of Bounds		
Township	Range	Sections Closed
		All areas are scheduled to be open.

2000 Hrs Friday 4 September to 0700 Hrs Tuesday 8 September 2020



SUFFIELD INDUSTRY RANGE SAFETY PLANNING MAP

THIS MAP IS FOR PLANNING PURPOSES ONLY. THE RANGE CALENDAR ISSUED BY RANGE SAFETY SHOULD ALWAYS BE USED WHEN PLANNING ACCESS. IN ADDITION, ALWAYS CHECK WITH RANGE SAFETY (RADIO CALL SIGN "ALBERTA 0") BEFORE ATTEMPTING TO ACCESS ANY AREA ON THE BLOCK TO ENSURE IT IS SAFE.

GATES OPEN: AS OF APRIL 4TH, GATE 12 WILL BE THE ONLY GATE OPEN DAILY. IF THERE ARE ANY QUESTIONS PERTAINING TO ACCESS CONTACT "ALBERTA 0" AT 403-544-4486.

LEGEND

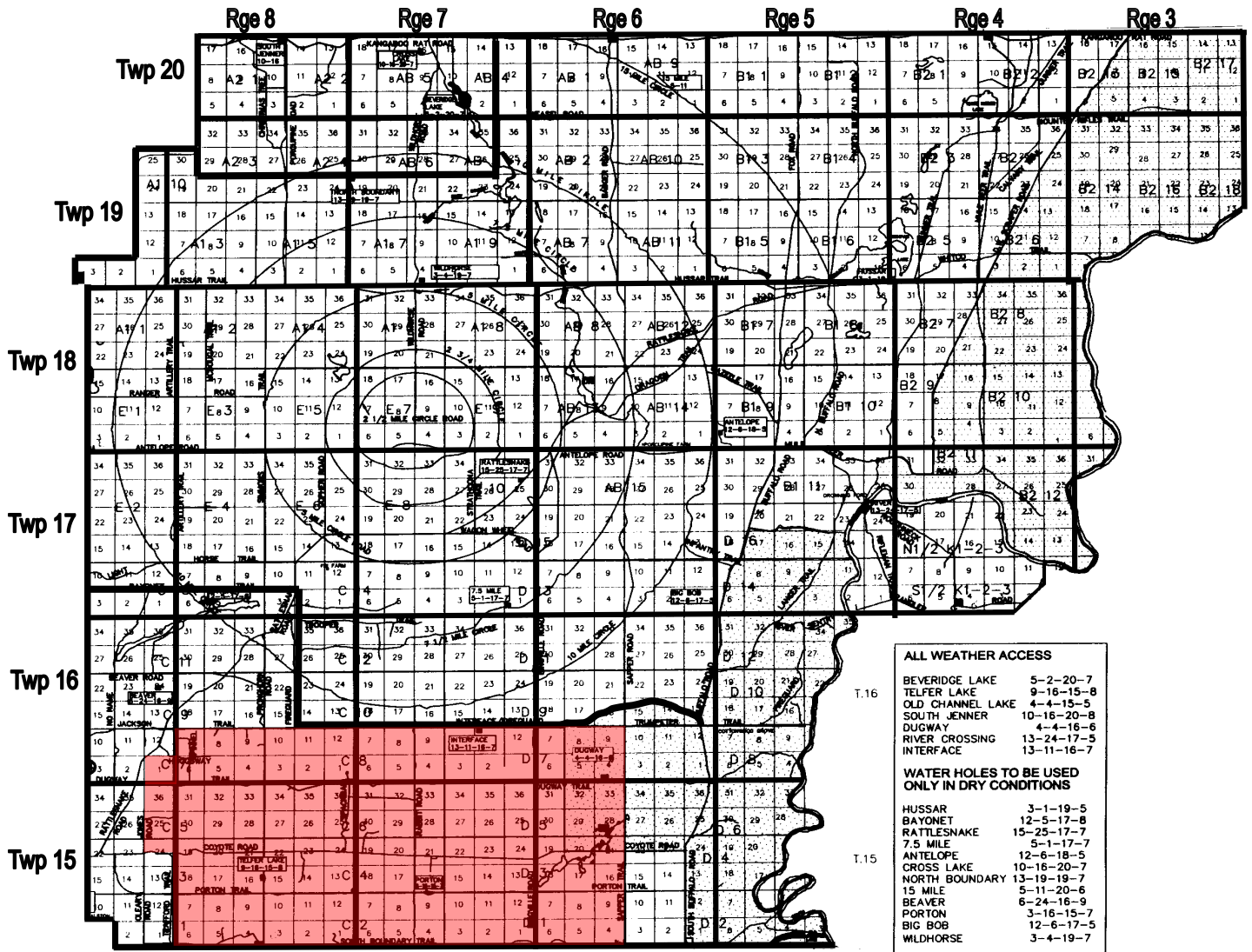


OUT OF BOUNDS - LIVE FIRING ON DATES SHOWN

Tuesday 8 September to Friday 11 September 2020
0700 Hrs to 2000 Hrs, **DAILY**

Areas Out of Bounds		
Township	Range	Sections Closed
15	6	All sections west of Sapper Road out of bounds.
15	7	Completely Closed.
15	8	Completely Closed.
15	9	Sections 25 & 36 out of bounds. Section 24 north of Coyote Road out of bounds.
16	6	All sections west of Sapper Road and south of Interface/Trumpeter Trail out of bounds.
16	7	All sections south of Interface out of bounds
16	8	All sections south of Interface/Jackson Trail out of bounds.
16	9	Section 1 out of bounds.

Tuesday 8 September to Friday 11 September 2020
0700 Hrs to 2000 Hrs, **DAILY**



SUFFIELD INDUSTRY RANGE SAFETY PLANNING MAP

THIS MAP IS FOR PLANNING PURPOSES ONLY. THE RANGE CALENDAR ISSUED BY RANGE SAFETY SHOULD ALWAYS BE USED WHEN PLANNING ACCESS. IN ADDITION, ALWAYS CHECK WITH RANGE SAFETY (RADIO CALL SIGN "ALBERTA 0") BEFORE ATTEMPTING TO ACCESS ANY AREA ON THE BLOCK TO ENSURE IT IS SAFE.

GATES OPEN: AS OF APRIL 4TH, GATE 12 WILL BE THE ONLY GATE OPEN DAILY. IF THERE ARE ANY QUESTIONS PERTAINING TO ACCESS CONTACT "ALBERTA 0" AT 403-544-4486.

LEGEND

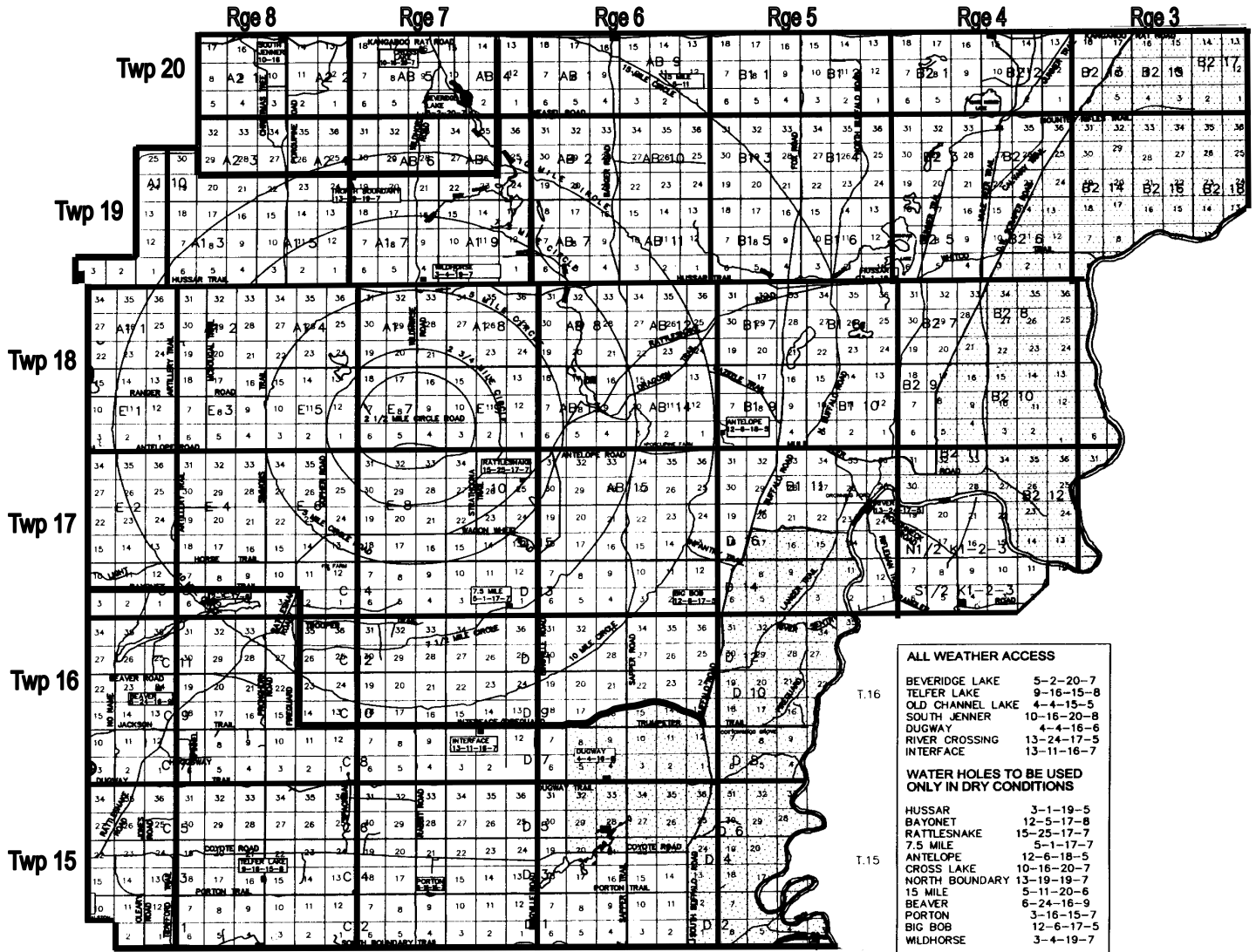


OUT OF BOUNDS - **LIVE FIRING** ON DATES SHOWN

2000 Hrs Friday 11 September to 0700 Hrs Monday 14 September 2020

Areas Out of Bounds		
Township	Range	Sections Closed
		All areas are scheduled to be open.

2000 Hrs Friday 11 September to 0700 Hrs Monday 14 September 2020



SUFFIELD INDUSTRY RANGE SAFETY PLANNING MAP

THIS MAP IS FOR PLANNING PURPOSES ONLY. THE RANGE CALENDAR ISSUED BY RANGE SAFETY SHOULD ALWAYS BE USED WHEN PLANNING ACCESS. IN ADDITION, ALWAYS CHECK WITH RANGE SAFETY (RADIO CALL SIGN "ALBERTA 0") BEFORE ATTEMPTING TO ACCESS ANY AREA ON THE BLOCK TO ENSURE IT IS SAFE.

GATES OPEN: AS OF APRIL 4TH, GATE 12 WILL BE THE ONLY GATE OPEN DAILY. IF THERE ARE ANY QUESTIONS PERTAINING TO ACCESS CONTACT "ALBERTA 0" AT 403-544-4486.

LEGEND

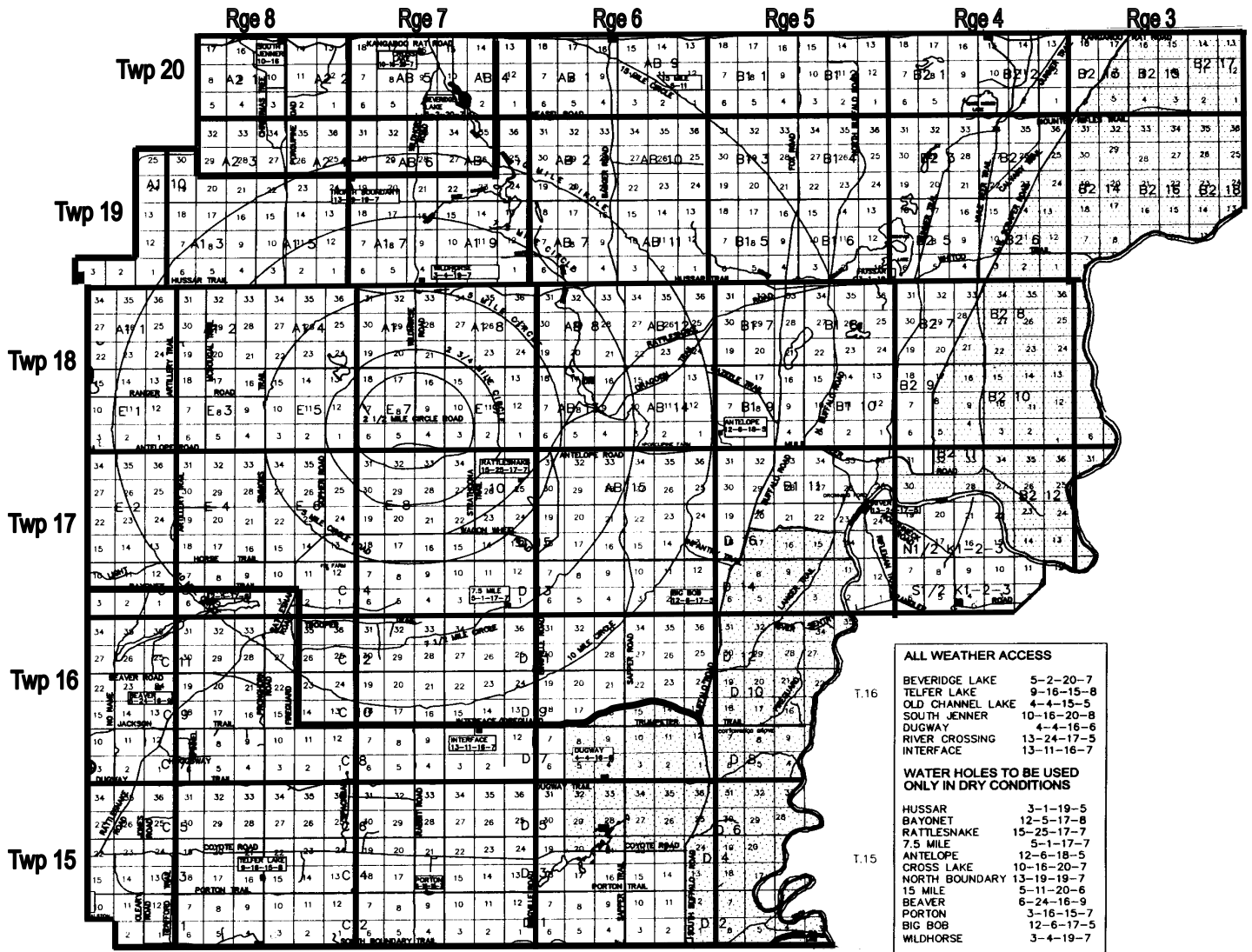


OUT OF BOUNDS - LIVE FIRING ON DATES SHOWN

Monday 14 September to Wednesday 16 September 2020

Areas Out of Bounds		
Township	Range	Sections Closed
		All areas are scheduled to be open.

Monday 14 September to Wednesday 16 September 2020



SUFFIELD INDUSTRY RANGE SAFETY PLANNING MAP

THIS MAP IS FOR PLANNING PURPOSES ONLY. THE RANGE CALENDAR ISSUED BY RANGE SAFETY SHOULD ALWAYS BE USED WHEN PLANNING ACCESS. IN ADDITION, ALWAYS CHECK WITH RANGE SAFETY (RADIO CALL SIGN "ALBERTA 0") BEFORE ATTEMPTING TO ACCESS ANY AREA ON THE BLOCK TO ENSURE IT IS SAFE.

GATES OPEN: AS OF APRIL 4TH, GATE 12 WILL BE THE ONLY GATE OPEN DAILY. IF THERE ARE ANY QUESTIONS PERTAINING TO ACCESS CONTACT "ALBERTA 0" AT 403-544-4486.

LEGEND

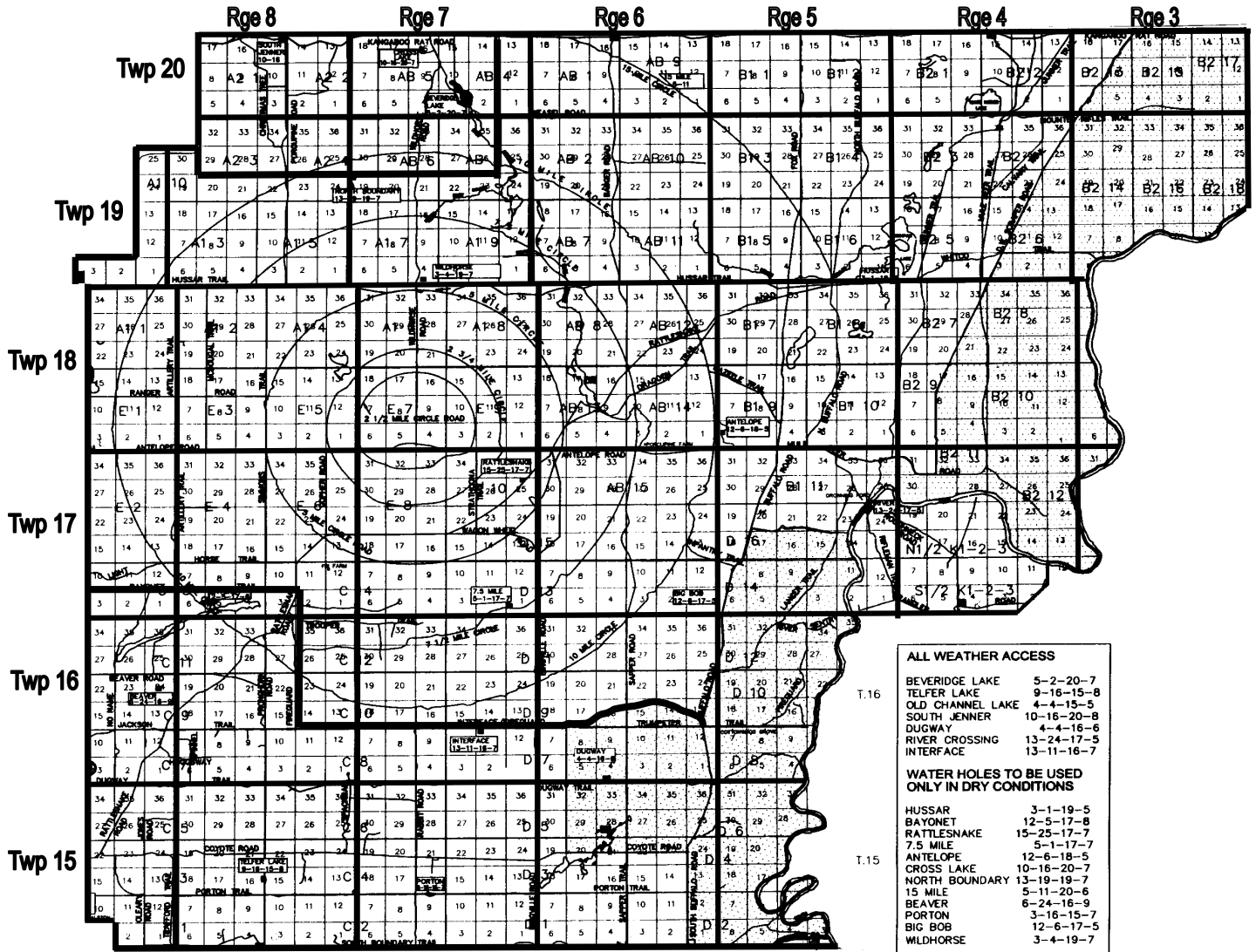


OUT OF BOUNDS - LIVE FIRING ON DATES SHOWN

2000 Hrs Wednesday 16 September to 0700 Hrs Thursday 17 September 2020

Areas Out of Bounds		
Township	Range	Sections Closed
		All areas are scheduled to be open.

2000 Hrs Wednesday 16 September to 0700 Hrs Thursday 17 September 2020



SUFFIELD INDUSTRY RANGE SAFETY PLANNING MAP

THIS MAP IS FOR PLANNING PURPOSES ONLY. THE RANGE CALENDAR ISSUED BY RANGE SAFETY SHOULD ALWAYS BE USED WHEN PLANNING ACCESS. IN ADDITION, ALWAYS CHECK WITH RANGE SAFETY (RADIO CALL SIGN "ALBERTA 0") BEFORE ATTEMPTING TO ACCESS ANY AREA ON THE BLOCK TO ENSURE IT IS SAFE.

GATES OPEN: AS OF APRIL 4TH, GATE 12 WILL BE THE ONLY GATE OPEN DAILY. IF THERE ARE ANY QUESTIONS PERTAINING TO ACCESS CONTACT "ALBERTA 0" AT 403-544-4486.

LEGEND

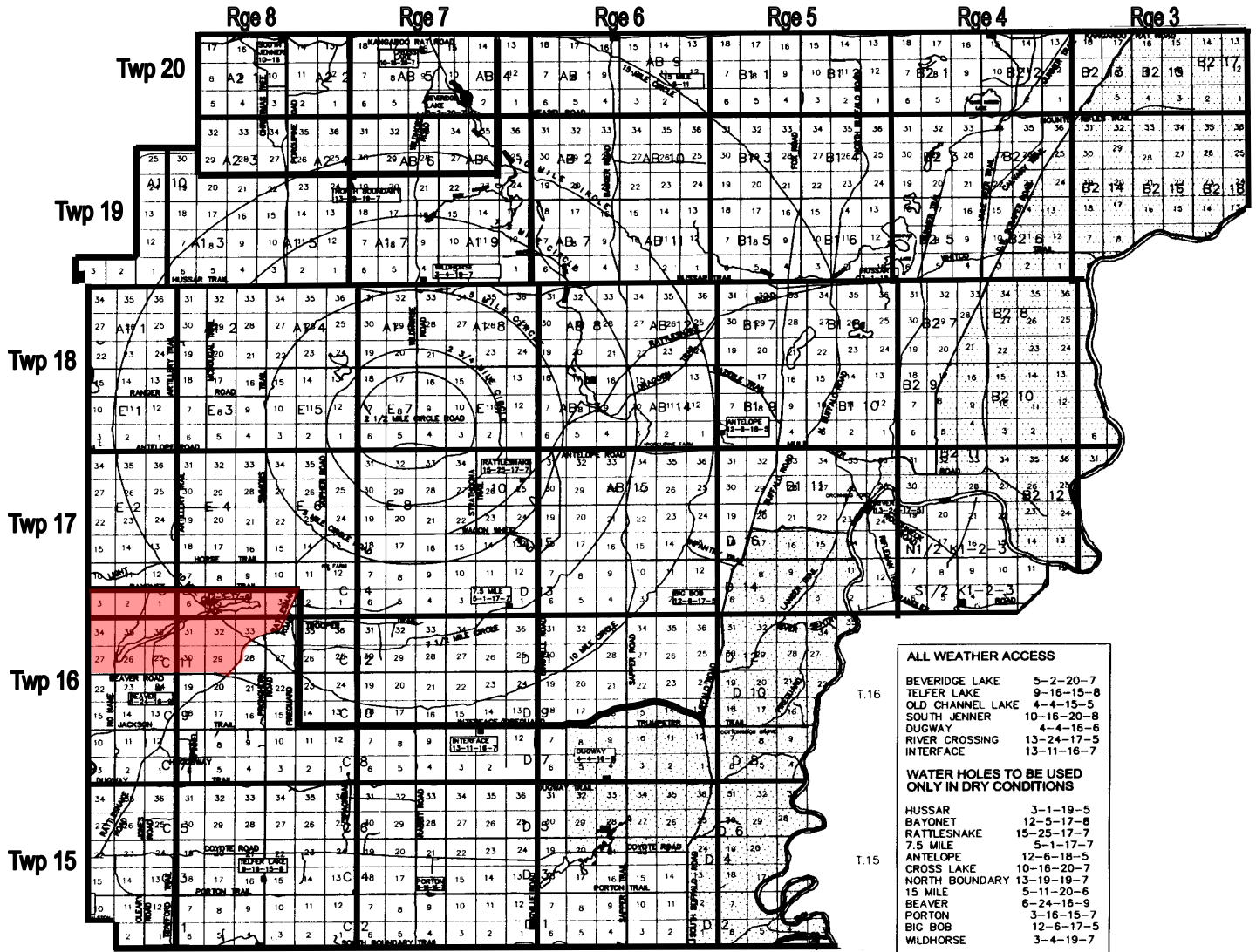


OUT OF BOUNDS - **LIVE FIRING** ON DATES SHOWN

0700 Hrs Thursday 17 September to 2000 Hrs Friday 18 September 2020

Areas Out of Bounds		
Township	Range	Sections Closed
16	8	Sections 30 to 32 out of bounds. Sections 28, 29, 33 & 34 west of Rattlesnake Road out of bounds. Section 20 west of Rattlesnake Road and north of Beaver Trail out of bounds.
16	9	Section 1, 25 to 27 and 34 to 36 out of bounds.
17	8	Sections 4 to 6 out of bounds. Section 3 west of Rattlesnake Road out of bounds.
17	9	All sections south of Bayonet Trail out of bounds.

0700 Hrs Thursday 17 September to 2000 Hrs Friday 18 September 2020



SUFFIELD INDUSTRY RANGE SAFETY PLANNING MAP

THIS MAP IS FOR PLANNING PURPOSES ONLY. THE RANGE CALENDAR ISSUED BY RANGE SAFETY SHOULD ALWAYS BE USED WHEN PLANNING ACCESS. IN ADDITION, ALWAYS CHECK WITH RANGE SAFETY (RADIO CALL SIGN "ALBERTA 0") BEFORE ATTEMPTING TO ACCESS ANY AREA ON THE BLOCK TO ENSURE IT IS SAFE.

GATES OPEN: AS OF APRIL 4TH, GATE 12 WILL BE THE ONLY GATE OPEN DAILY. IF THERE ARE ANY QUESTIONS PERTAINING TO ACCESS CONTACT "ALBERTA 0" AT 403-544-4486.

LEGEND

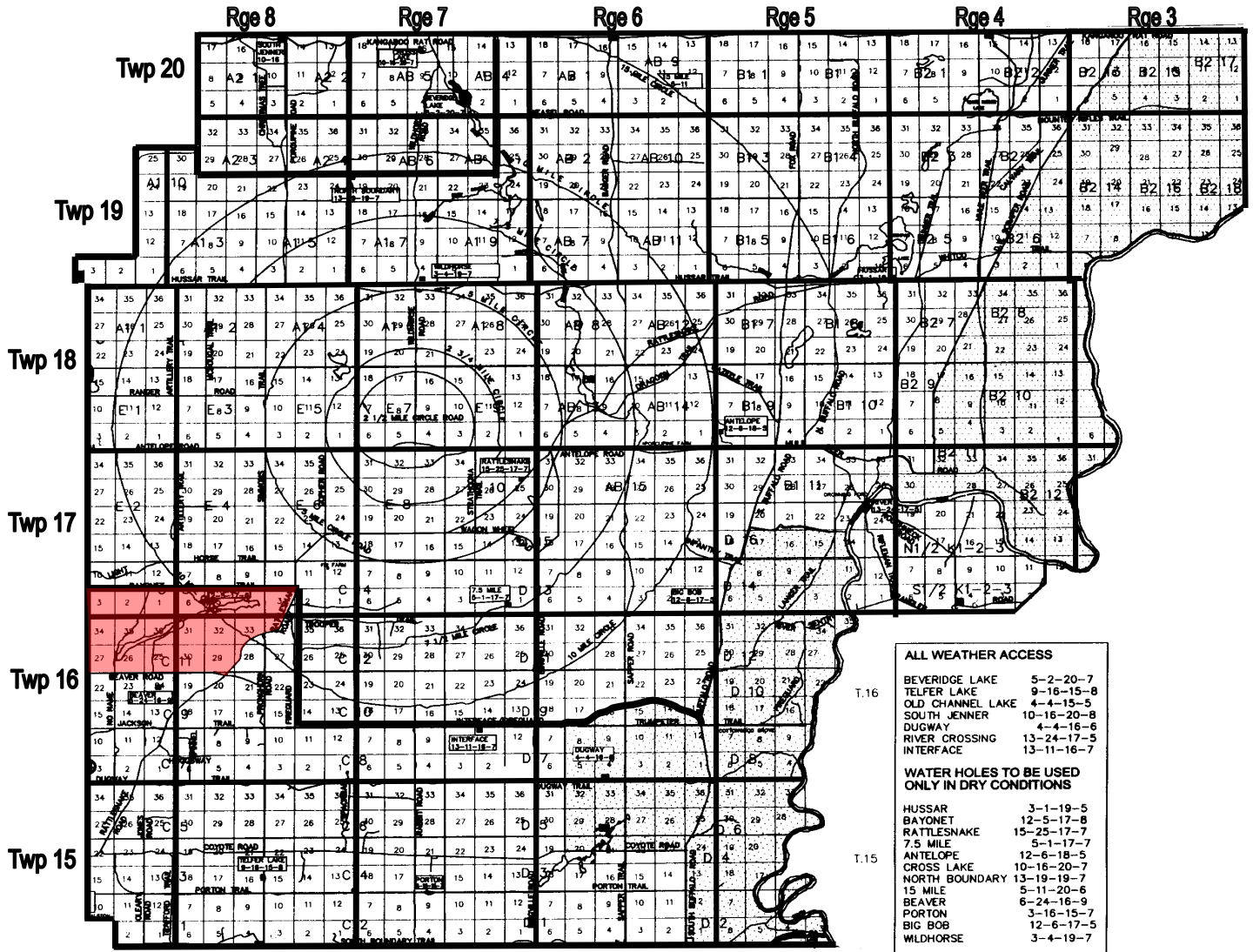


OUT OF BOUNDS - LIVE FIRING ON DATES SHOWN

2000 Hrs Friday 18 September to 1600 Hrs Sunday 20 September 2020

Areas Out of Bounds		
Township	Range	Sections Closed
16	8	Sections 30 to 32 out of bounds. Sections 28, 29, 33 & 34 west of Rattlesnake Road out of bounds. Section 20 west of Rattlesnake Road and north of Beaver Trail out of bounds.
16	9	All sections north of Beaver Trail out of bounds.
17	8	Sections 4 to 6 out of bounds. Section 3 west of Rattlesnake Road out of bounds.
17	9	All sections south of Bayonet Trail out of bounds.

2000 Hrs Friday 18 September to 1600 Hrs Sunday 20 September 2020



SUFFIELD INDUSTRY RANGE SAFETY PLANNING MAP

THIS MAP IS FOR PLANNING PURPOSES ONLY. THE RANGE CALENDAR ISSUED BY RANGE SAFETY SHOULD ALWAYS BE USED WHEN PLANNING ACCESS. IN ADDITION, ALWAYS CHECK WITH RANGE SAFETY (RADIO CALL SIGN "ALBERTA 0") BEFORE ATTEMPTING TO ACCESS ANY AREA ON THE BLOCK TO ENSURE IT IS SAFE.

GATES OPEN: AS OF APRIL 4TH, GATE 12 WILL BE THE ONLY GATE OPEN DAILY. IF THERE ARE ANY QUESTIONS PERTAINING TO ACCESS CONTACT "ALBERTA 0" AT 403-544-4486.

LEGEND

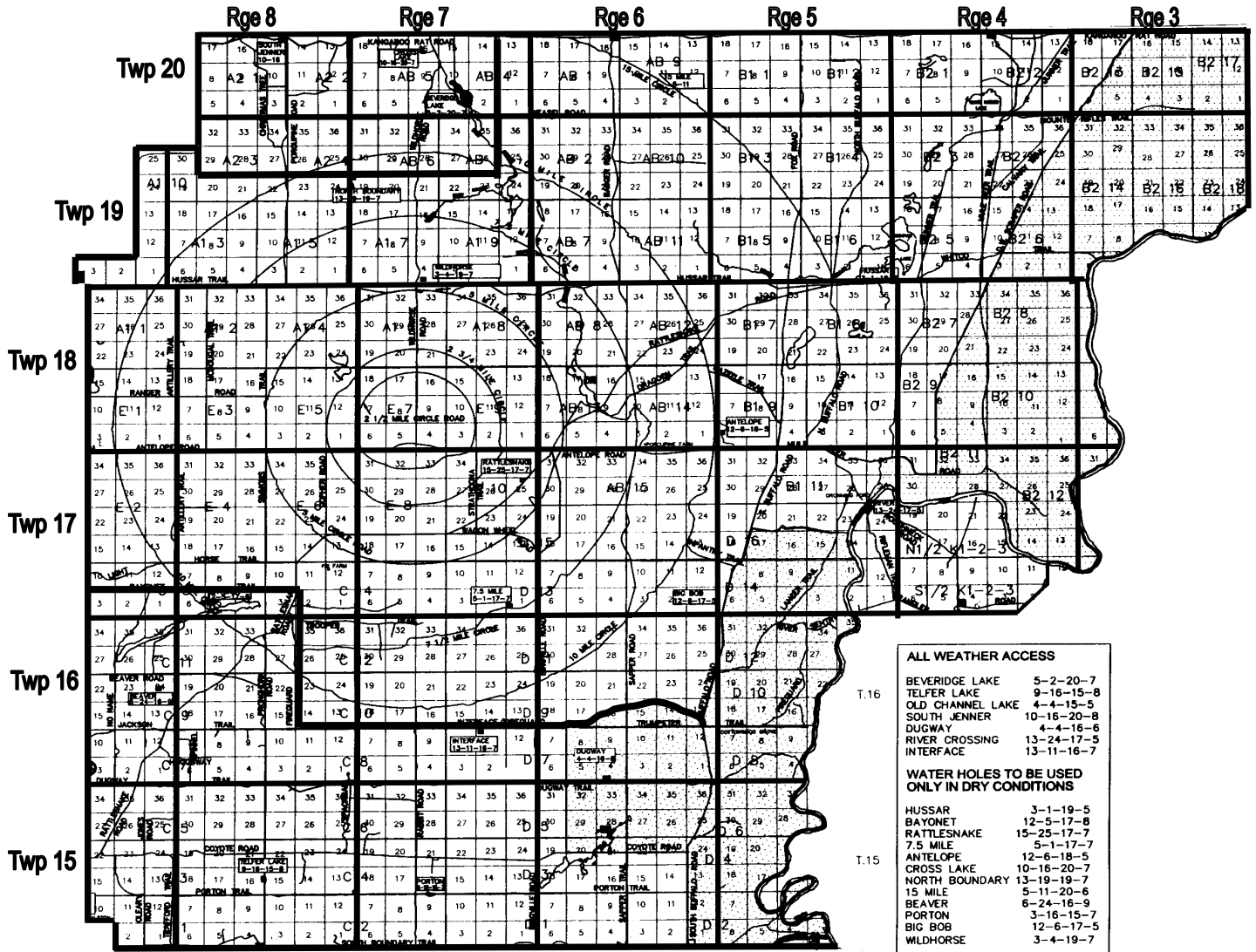


OUT OF BOUNDS - **LIVE FIRING** ON DATES SHOWN

1600 Hrs Sunday 20 September to 0700 Hrs Tuesday 22 September 2020

Areas Out of Bounds		
Township	Range	Sections Closed
		All areas are scheduled to be open.

1600 Hrs Sunday 20 September to 0700 Hrs Tuesday 22 September 2020



SUFFIELD INDUSTRY RANGE SAFETY PLANNING MAP

THIS MAP IS FOR PLANNING PURPOSES ONLY. THE RANGE CALENDAR ISSUED BY RANGE SAFETY SHOULD ALWAYS BE USED WHEN PLANNING ACCESS. IN ADDITION, ALWAYS CHECK WITH RANGE SAFETY (RADIO CALL SIGN "ALBERTA 0") BEFORE ATTEMPTING TO ACCESS ANY AREA ON THE BLOCK TO ENSURE IT IS SAFE.

GATES OPEN: AS OF APRIL 4TH, GATE 12 WILL BE THE ONLY GATE OPEN DAILY. IF THERE ARE ANY QUESTIONS PERTAINING TO ACCESS CONTACT "ALBERTA 0" AT 403-544-4486.

LEGEND

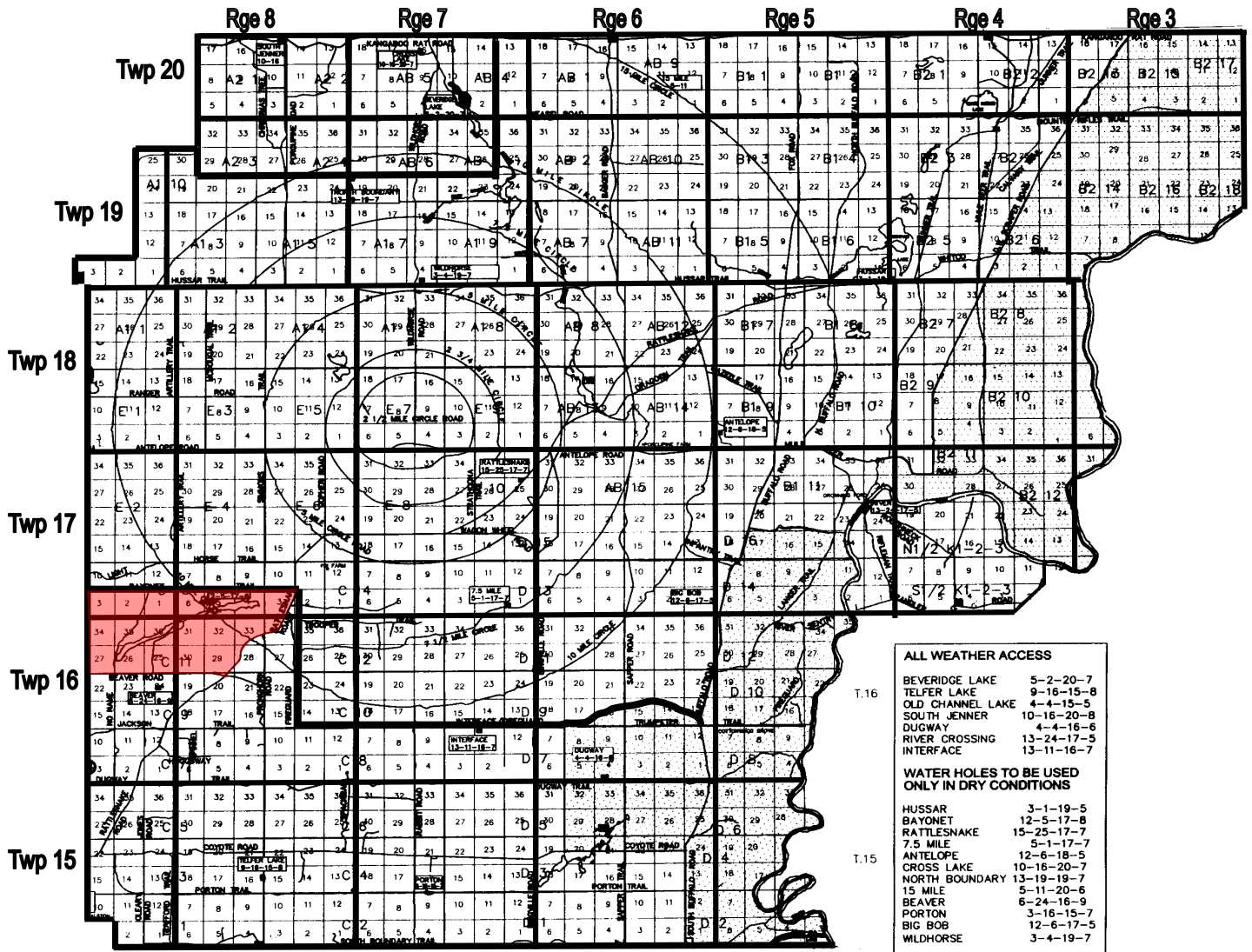


OUT OF BOUNDS - **LIVE FIRING** ON DATES SHOWN

Tuesday 22 September 2020
0700 Hrs to 1600 Hrs

Areas Out of Bounds		
Township	Range	Sections Closed
16	8	Sections 30 to 32 out of bounds. Sections 28, 29, 33 & 34 west of Rattlesnake Road out of bounds. Section 20 west of Rattlesnake Road and north of Beaver Trail out of bounds.
16	9	All sections north of Beaver Trail out of bounds.
17	8	Sections 4 to 6 out of bounds. Section 3 west of Rattlesnake Road out of bounds.
17	9	All sections south of Bayonet Trail out of bounds.

Tuesday 22 September 2020
0700 Hrs to 1600 Hrs



SUFFIELD INDUSTRY RANGE SAFETY PLANNING MAP

THIS MAP IS FOR PLANNING PURPOSES ONLY. THE RANGE CALENDAR ISSUED BY RANGE SAFETY SHOULD ALWAYS BE USED WHEN PLANNING ACCESS. IN ADDITION, ALWAYS CHECK WITH RANGE SAFETY (RADIO CALL SIGN "ALBERTA 0") BEFORE ATTEMPTING TO ACCESS ANY AREA ON THE BLOCK TO ENSURE IT IS SAFE.

GATES OPEN: AS OF APRIL 4TH, GATE 12 WILL BE THE ONLY GATE OPEN DAILY. IF THERE ARE ANY QUESTIONS PERTAINING TO ACCESS CONTACT "ALBERTA 0" AT 403-544-4486.

LEGEND

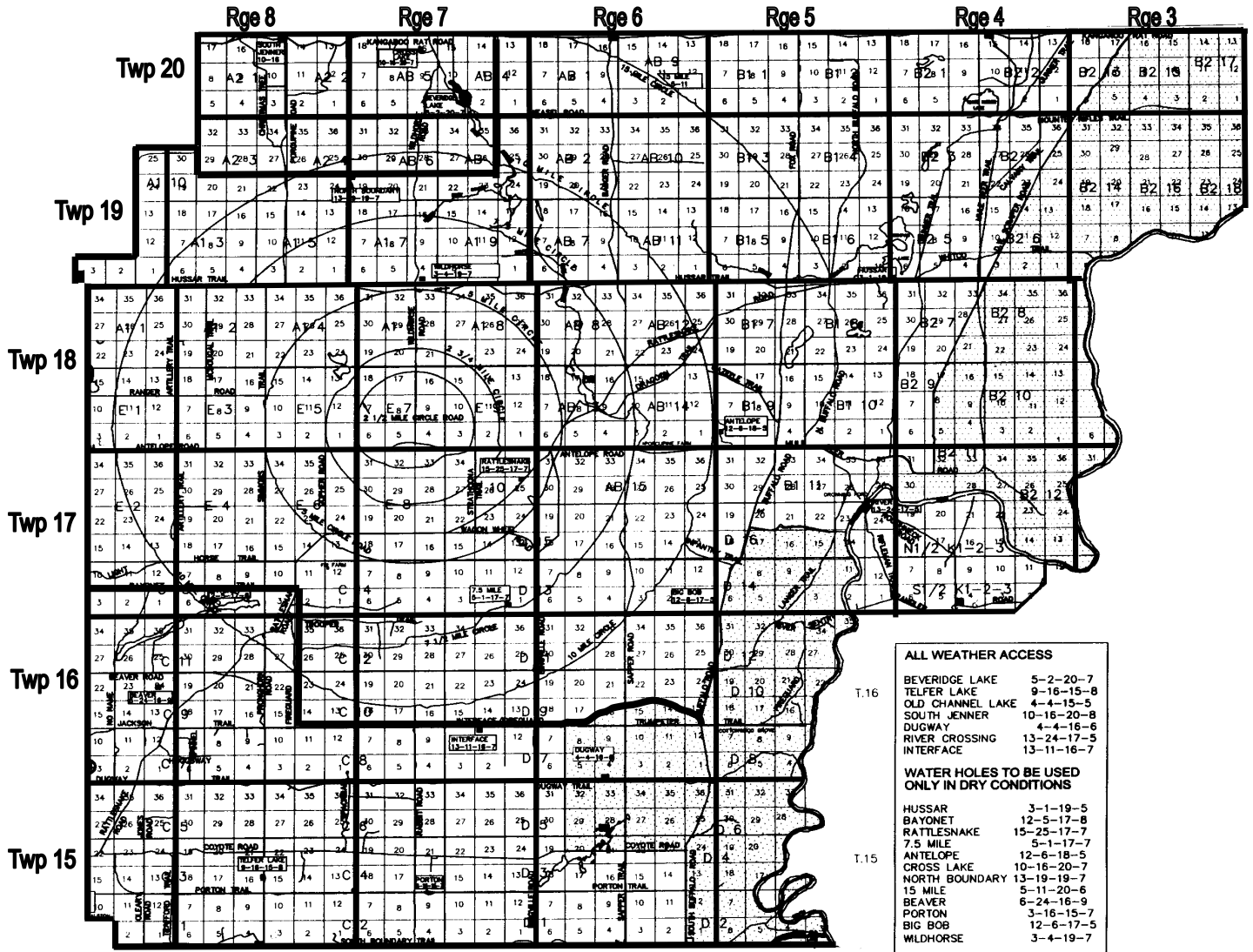


OUT OF BOUNDS - **LIVE FIRING** ON DATES SHOWN

1600 Hrs Tuesday 22 September to 0700 Hrs Sunday 27 September 2020

Areas Out of Bounds		
Township	Range	Sections Closed
		All areas are scheduled to be open.

1600 Hrs Tuesday 22 September to 0700 Hrs Sunday 27 September 2020



SUFFIELD INDUSTRY RANGE SAFETY PLANNING MAP

THIS MAP IS FOR PLANNING PURPOSES ONLY. THE RANGE CALENDAR ISSUED BY RANGE SAFETY SHOULD ALWAYS BE USED WHEN PLANNING ACCESS. IN ADDITION, ALWAYS CHECK WITH RANGE SAFETY (RADIO CALL SIGN "ALBERTA 0") BEFORE ATTEMPTING TO ACCESS ANY AREA ON THE BLOCK TO ENSURE IT IS SAFE.

GATES OPEN: AS OF APRIL 4TH, GATE 12 WILL BE THE ONLY GATE OPEN DAILY. IF THERE ARE ANY QUESTIONS PERTAINING TO ACCESS CONTACT "ALBERTA 0" AT 403-544-4486.

LEGEND



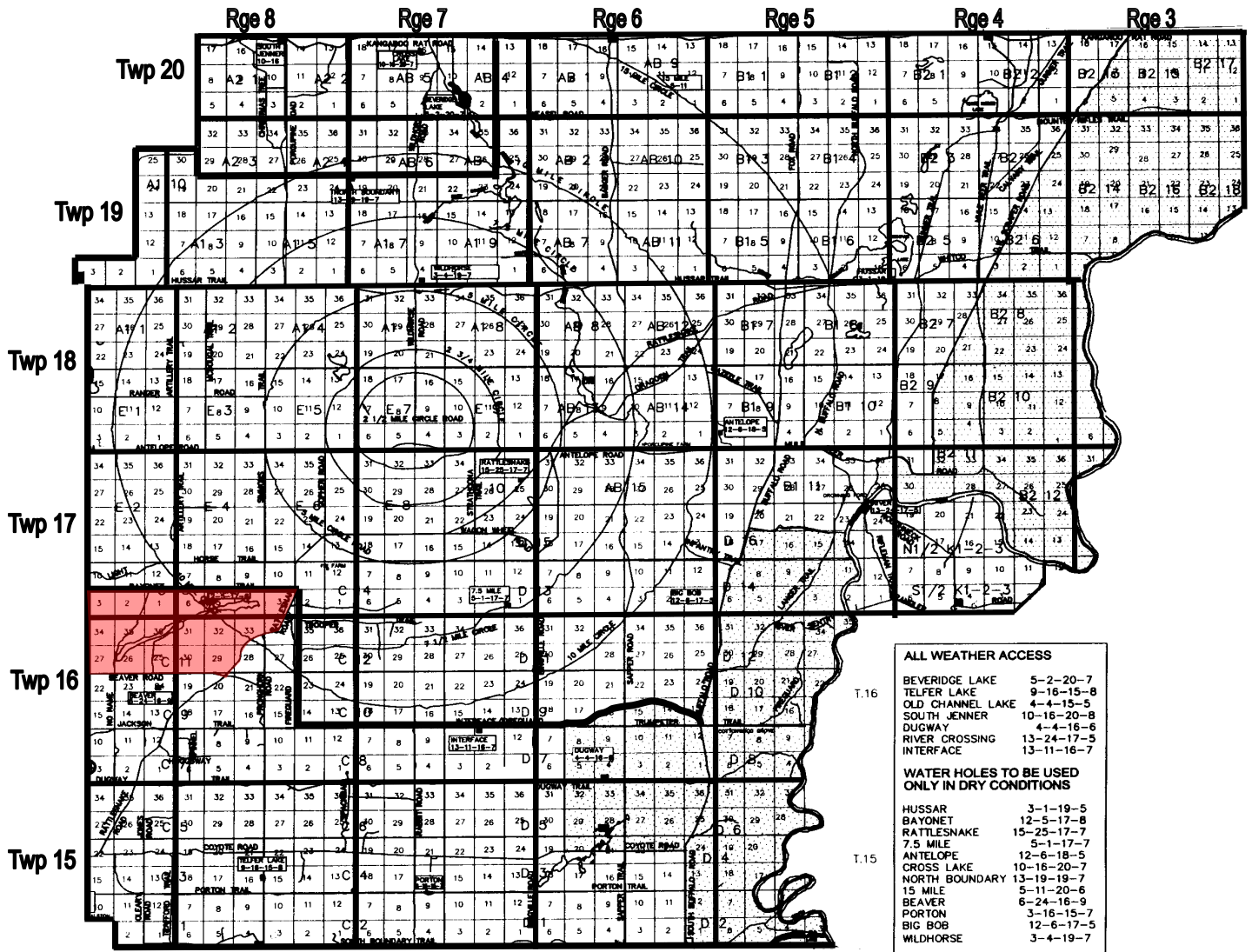
OUT OF BOUNDS - **LIVE FIRING** ON DATES SHOWN

Sunday 27 September 2020

0700 Hrs to 1600 Hrs

Areas Out of Bounds		
Township	Range	Sections Closed
16	8	Sections 30 to 32 out of bounds. Sections 28, 29, 33 & 34 west of Rattlesnake Road out of bounds. Section 20 west of Rattlesnake Road and north of Beaver Trail out of bounds.
16	9	All sections north of Beaver Trail out of bounds.
17	8	Sections 4 to 6 out of bounds. Section 3 west of Rattlesnake Road out of bounds.
17	9	All sections south of Bayonet Trail out of bounds.

Sunday 27 September 2020
0700 Hrs to 1600 Hrs



SUFFIELD INDUSTRY RANGE SAFETY PLANNING MAP

THIS MAP IS FOR PLANNING PURPOSES ONLY. THE RANGE CALENDAR ISSUED BY RANGE SAFETY SHOULD ALWAYS BE USED WHEN PLANNING ACCESS. IN ADDITION, ALWAYS CHECK WITH RANGE SAFETY (RADIO CALL SIGN "ALBERTA 0") BEFORE ATTEMPTING TO ACCESS ANY AREA ON THE BLOCK TO ENSURE IT IS SAFE.

GATES OPEN: AS OF APRIL 4TH, GATE 12 WILL BE THE ONLY GATE OPEN DAILY. IF THERE ARE ANY QUESTIONS PERTAINING TO ACCESS CONTACT "ALBERTA 0" AT 403-544-4486.

LEGEND

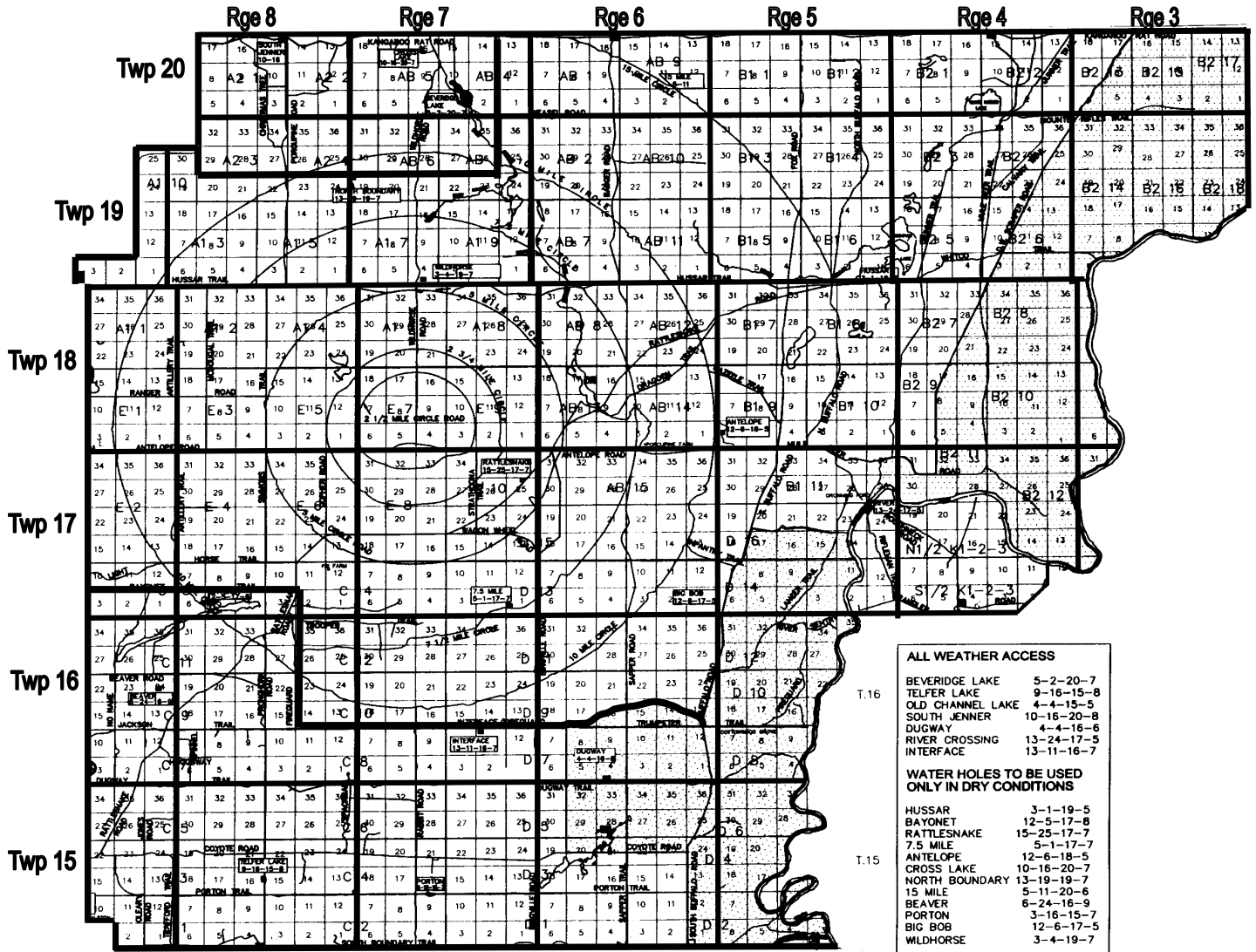


OUT OF BOUNDS - LIVE FIRING ON DATES SHOWN

1600 Hrs Sunday 27 September to 2400 Hrs Wednesday 30 September 2020

Areas Out of Bounds		
Township	Range	Sections Closed
		All areas are scheduled to be open.

1600 Hrs Sunday 27 September to 2400 Hrs Wednesday 30 September 2020



SUFFIELD INDUSTRY RANGE SAFETY PLANNING MAP

THIS MAP IS FOR PLANNING PURPOSES ONLY. THE RANGE CALENDAR ISSUED BY RANGE SAFETY SHOULD ALWAYS BE USED WHEN PLANNING ACCESS. IN ADDITION, ALWAYS CHECK WITH RANGE SAFETY (RADIO CALL SIGN "ALBERTA 0") BEFORE ATTEMPTING TO ACCESS ANY AREA ON THE BLOCK TO ENSURE IT IS SAFE.

GATES OPEN: AS OF APRIL 4TH, GATE 12 WILL BE THE ONLY GATE OPEN DAILY. IF THERE ARE ANY QUESTIONS PERTAINING TO ACCESS CONTACT "ALBERTA 0" AT 403-544-4486.

LEGEND



OUT OF BOUNDS - **LIVE FIRING** ON DATES SHOWN