



April 2021

SUFFIELD INDUSTRY RANGE CONTROL LTD

RANGE SAFETY CALENDAR

For the period 1 May to 30 June 2021

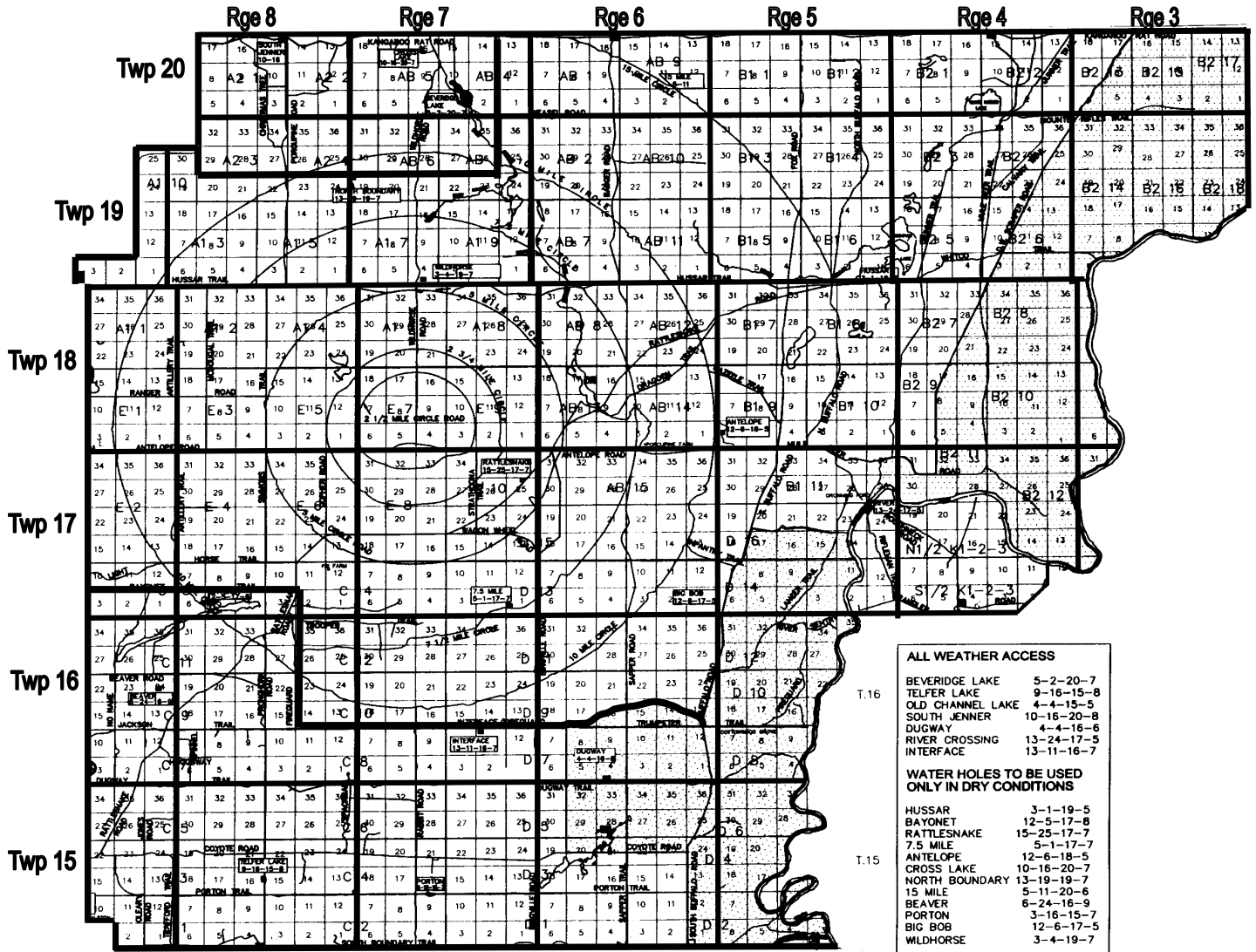
1. This Range Calendar is a FORECAST ONLY and circumstances will cause variations. Range Safety will issue notification of changes to the calendar as they become known.
2. Periodically Defense Research & Development Canada (DRDC) will close portions of Areas C and/or D on short notice. On these occasions, the information will be passed to all concerned by radio and/or telephone by Range Safety (call sign "ALBERTA ZERO").
3. The Oil Access Area and the Kangaroo Rat on the northern edge of the Suffield Block are open to IPC Canada/Cardinal activities at all times. This road is also used extensively by military vehicles during training exercises.
4. Supervisors will ensure all personnel requiring entry to the military training area adhere to the detail promulgated in the Range Calendar. In addition, personnel wishing to enter the area will obtain radio clearance from "ALBERTA ZERO" before entering and prior to each subsequent move. They will also inform "ALBERTA ZERO" upon leaving.
5. The contents of the directive entitled "Safety at Suffield" will be read and understood by personnel prior to entering the Range.

R. Baron
SIRC Supervisor

0001 Hrs Saturday 1 May to 0700 Hrs Monday 17 May 2021

Areas Out of Bounds		
Township	Range	Sections Closed
		All areas are scheduled to be open.

0001 Hrs Saturday 1 May to 0700 Hrs Monday 17 May 2021



SUFFIELD INDUSTRY RANGE SAFETY PLANNING MAP

THIS MAP IS FOR PLANNING PURPOSES ONLY. THE RANGE CALENDAR ISSUED BY RANGE SAFETY SHOULD ALWAYS BE USED WHEN PLANNING ACCESS. IN ADDITION, ALWAYS CHECK WITH RANGE SAFETY (RADIO CALL SIGN "ALBERTA 0") BEFORE ATTEMPTING TO ACCESS ANY AREA ON THE BLOCK TO ENSURE IT IS SAFE.

GATES OPEN: AS OF APRIL 4TH, GATE 12 WILL BE THE ONLY GATE OPEN DAILY. IF THERE ARE ANY QUESTIONS PERTAINING TO ACCESS CONTACT "ALBERTA 0" AT 403-544-4486.

LEGEND

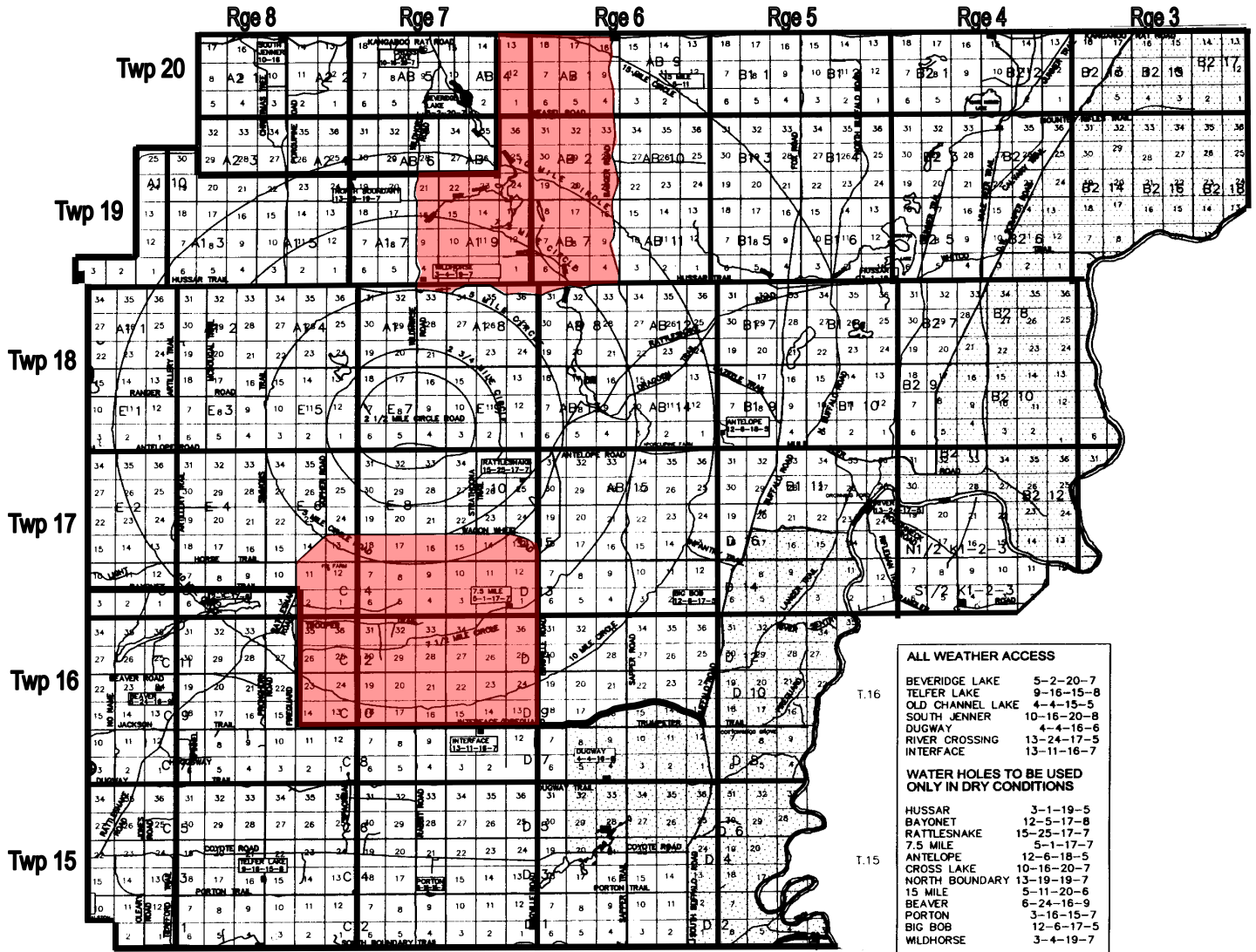


OUT OF BOUNDS - **LIVE FIRING** ON DATES SHOWN

0700 Hrs Monday 17 May to 1200 Hrs Wednesday 9 June 2021

Areas Out of Bounds		
Township	Range	Sections Closed
16	7	All sections north of Interface out of bounds.
16	8	All sections north and east of interface out of bounds.
17	7	All sections west of Bingville Road, south of Wagon Wheel Road & Rattlesnake Road out of bounds.
17	8	All sections east and south of Rattlesnake Road out of bounds.
18	6	All sections north of Hussar Trail out of bounds.
18	7	All sections north of 5 Mile Circle and Hussar Trail out of bounds.
19	6	All sections west of Badger Road out of bounds.
19	7	Sections 1 to 3, 10 to 15, 22 to 25 & 36 out of bounds. Sections 4, 9, 16 and 21 east of Wildhorse Road out of bounds.
20	6	All sections west of Badger Road out of bounds.
20	7	Sections 1, 12 & 13 out of bounds.

0700 Hrs Monday 17 May to 1200 Hrs Wednesday 9 June 2021



SUFFIELD INDUSTRY RANGE SAFETY PLANNING MAP

THIS MAP IS FOR PLANNING PURPOSES ONLY. THE RANGE CALENDAR ISSUED BY RANGE SAFETY SHOULD ALWAYS BE USED WHEN PLANNING ACCESS. IN ADDITION, ALWAYS CHECK WITH RANGE SAFETY (RADIO CALL SIGN "ALBERTA 0") BEFORE ATTEMPTING TO ACCESS ANY AREA ON THE BLOCK TO ENSURE IT IS SAFE.

GATES OPEN: AS OF APRIL 4TH, GATE 12 WILL BE THE ONLY GATE OPEN DAILY. IF THERE ARE ANY QUESTIONS PERTAINING TO ACCESS CONTACT "ALBERTA 0" AT 403-544-4486.

LEGEND

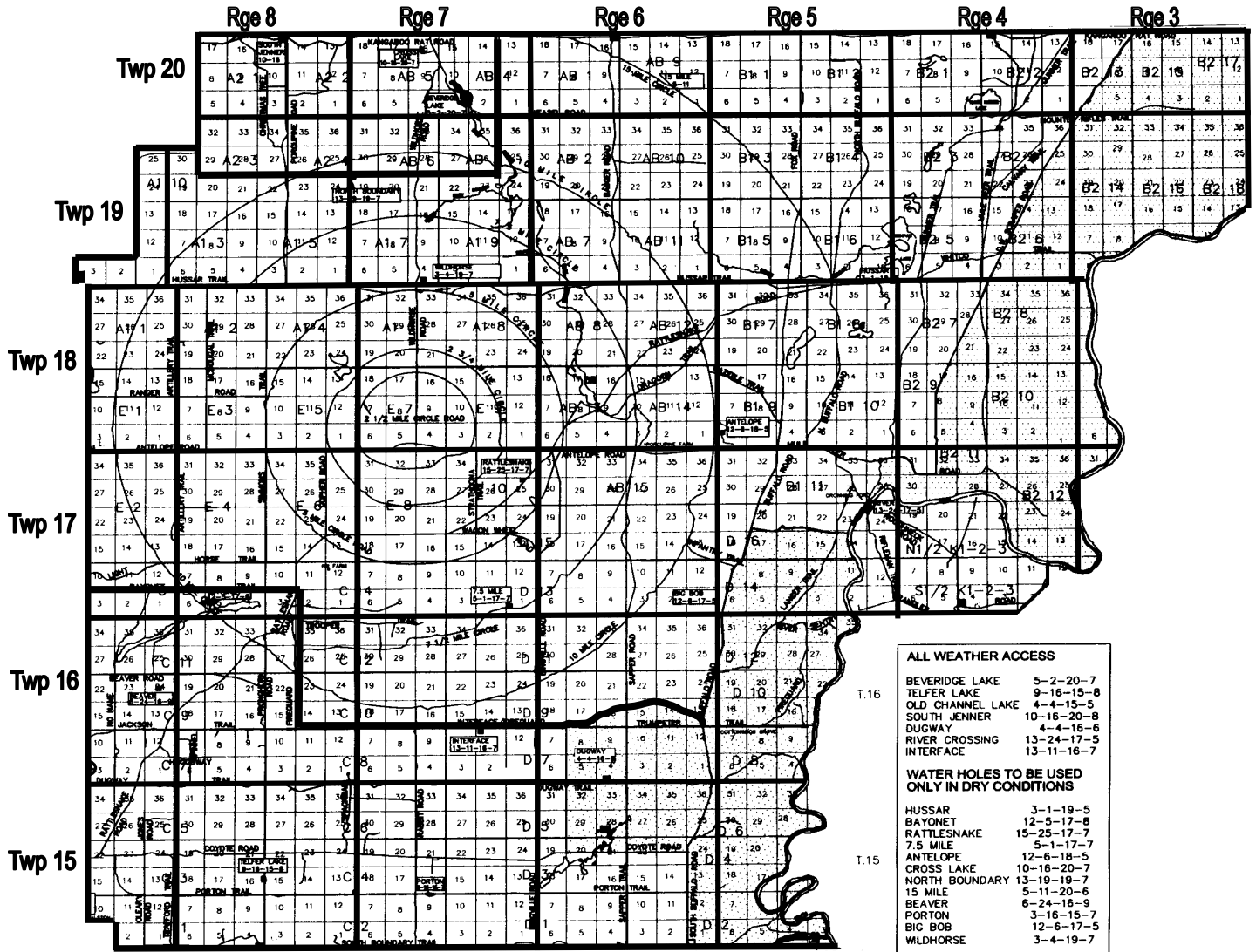


OUT OF BOUNDS - LIVE FIRING ON DATES SHOWN

1200 Hrs Wednesday 9 June to 0700 Hrs Thursday 10 June 2021

Areas Out of Bounds		
Township	Range	Sections Closed
		All areas are scheduled to be open.

1200 Hrs Wednesday 9 June to 0700 Hrs Thursday 10 June 2021



SUFFIELD INDUSTRY RANGE SAFETY PLANNING MAP

THIS MAP IS FOR PLANNING PURPOSES ONLY. THE RANGE CALENDAR ISSUED BY RANGE SAFETY SHOULD ALWAYS BE USED WHEN PLANNING ACCESS. IN ADDITION, ALWAYS CHECK WITH RANGE SAFETY (RADIO CALL SIGN "ALBERTA 0") BEFORE ATTEMPTING TO ACCESS ANY AREA ON THE BLOCK TO ENSURE IT IS SAFE.

GATES OPEN: AS OF APRIL 4TH, GATE 12 WILL BE THE ONLY GATE OPEN DAILY. IF THERE ARE ANY QUESTIONS PERTAINING TO ACCESS CONTACT "ALBERTA 0" AT 403-544-4486.

LEGEND

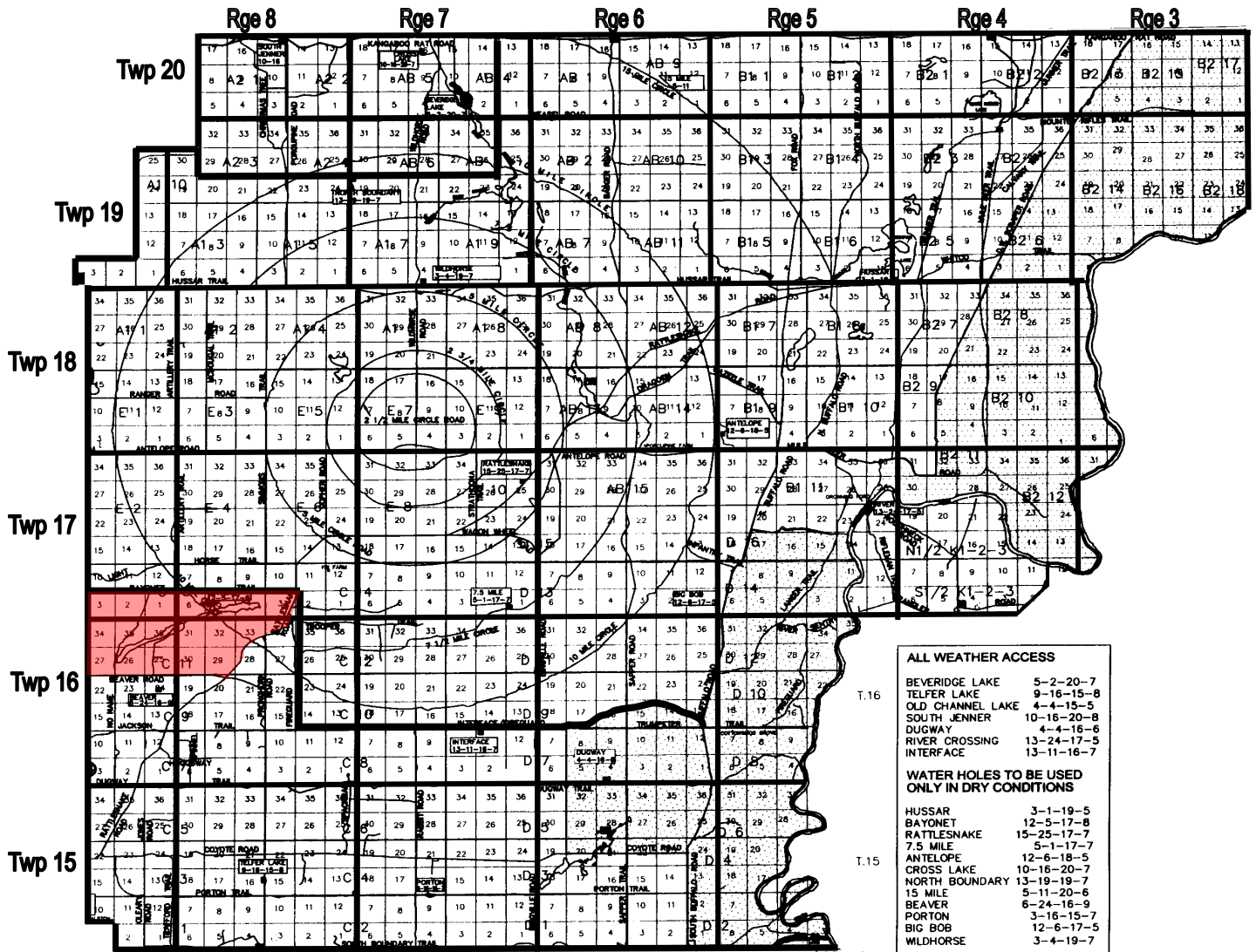


OUT OF BOUNDS - **LIVE FIRING** ON DATES SHOWN

Thursday 10 June to Friday 11 June 2021
0700 Hrs to 1600 Hrs, **Daily**

Areas Out of Bounds		
Township	Range	Sections Closed
16	8	All sections north of Beaver Road and west of Rattlesnake Road out of bounds.
16	9	All sections north of Beaver Road out of bounds.
17	8	All sections south of Bayonet Trail and west of Rattlesnake Road out of bounds.
17	9	All sections south of Bayonet Trail out of bounds.

Thursday 10 June to Friday 11 June 2021
0700 Hrs to 1600 Hrs, Daily



SUFFIELD INDUSTRY RANGE SAFETY PLANNING MAP

THIS MAP IS FOR PLANNING PURPOSES ONLY. THE RANGE CALENDAR ISSUED BY RANGE SAFETY SHOULD ALWAYS BE USED WHEN PLANNING ACCESS. IN ADDITION, ALWAYS CHECK WITH RANGE SAFETY (RADIO CALL SIGN "ALBERTA 0") BEFORE ATTEMPTING TO ACCESS ANY AREA ON THE BLOCK TO ENSURE IT IS SAFE.

GATES OPEN: AS OF APRIL 4TH, GATE 12 WILL BE THE ONLY GATE OPEN DAILY. IF THERE ARE ANY QUESTIONS PERTAINING TO ACCESS CONTACT "ALBERTA 0" AT 403-544-4486.

LEGEND

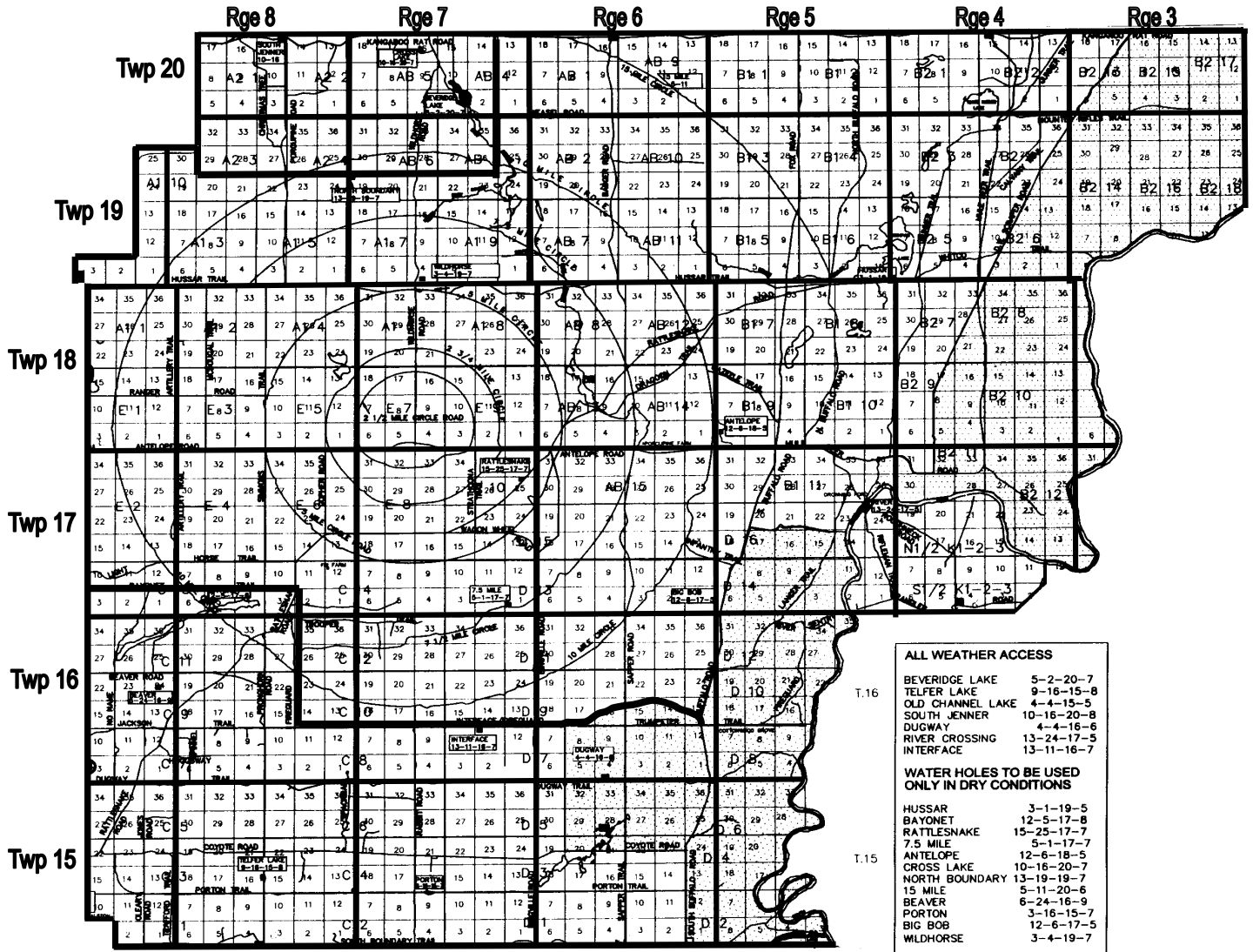


OUT OF BOUNDS - **LIVE FIRING** ON DATES SHOWN

1000 Hrs Friday 11 June to 2400 Hrs Wednesday 30 June 2021

Areas Out of Bounds		
Township	Range	Sections Closed
		All areas are scheduled to be open.

1000 Hrs Friday 11 June to 2400 Hrs Wednesday 30 June 2021



SUFFIELD INDUSTRY RANGE SAFETY PLANNING MAP

THIS MAP IS FOR PLANNING PURPOSES ONLY. THE RANGE CALENDAR ISSUED BY RANGE SAFETY SHOULD ALWAYS BE USED WHEN PLANNING ACCESS. IN ADDITION, ALWAYS CHECK WITH RANGE SAFETY (RADIO CALL SIGN "ALBERTA 0") BEFORE ATTEMPTING TO ACCESS ANY AREA ON THE BLOCK TO ENSURE IT IS SAFE.

GATES OPEN: AS OF APRIL 4TH, GATE 12 WILL BE THE ONLY GATE OPEN DAILY. IF THERE ARE ANY QUESTIONS PERTAINING TO ACCESS CONTACT "ALBERTA 0" AT 403-544-4486.

LEGEND



OUT OF BOUNDS - LIVE FIRING ON DATES SHOWN